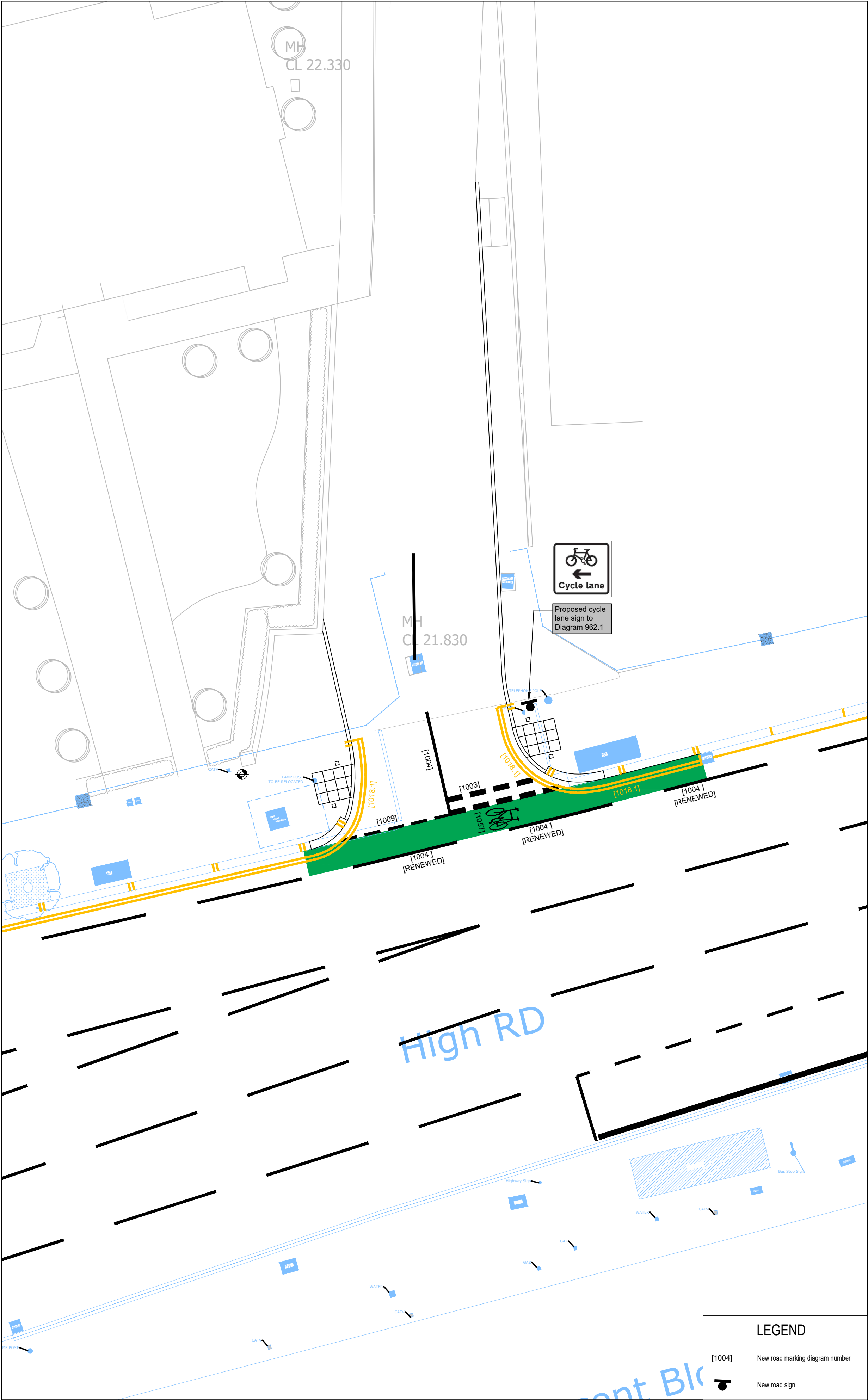



EXISTING ROAD MARKINGS AND SIGNS LAYOUT



PROPOSED ROAD MARKINGS AND SIGNS LAYOUT

GENERAL NOTES

1. This drawing is to be read in conjunction with all relevant Architects, Engineers and Subcontractors drawings and details. Any discrepancies between information shown on this and any other drawing shall be reported to the Engineer immediately.
2. Do not scale from this drawing.
3. This drawing shall not be used for construction purposes unless specifically stated as "Construction" in the drawing status.
4. All drawing information must be read from hard copy / pdf files only. Before proceeding please ensure the issue status is appropriate for the intended use. All information extracted directly from drawing files (e.g. dwg's) is done so entirely at the users risk.
5. This drawing is based on topographical survey received from Technocrates Construction Ltd. (Drawing Number P1105-278-Survey-EN-OFF-S101, dated 19/06/2024)
6. All levels relate to levels given on survey drawing.



P1	FIRST ISSUE	22/08/2024	MCR	
Rev	Description	Date	By	Chkd




**Glanville**  
Survey > Plan > Engineer


 Civil Engineering

 Structural Engineering

 Transport Planning


 Highways Engineering

 Building Surveying

 Geomatics

 Hertfordshire

 Oxfordshire

 Cambridgeshire

 Bristol

Client : Technocrates Construction Ltd	
Project :	243 - 245 High Road Romford
Title :	Existing and Proposed Traffic Restrictions, Advisory and Regulatory Signage
Engineer : MCR	Date : August 2024
Director : JF	Scale : 1:100@A1
Status :	PRELIMINARY
Drawing No.	4240330-3010
Rev	P1